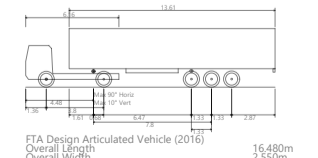


The Square, Basing View,
Basingstoke, Hampshire, RG21 4EB
www.i-transport.co.uk

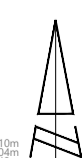
SCALE BAR @ 1:1000
0 10 25 50 100

REPRODUCED FROM THE ORDNANCE SURVEY
MAP WITH THE PERMISSION OF THE
CONTROLLER OF HER MAJESTY'S STATIONERY
OFFICE. LICENCE NO. 10004286.
© CROWN COPYRIGHT RESERVED.

DRAWING ISSUED FOR FEASIBILITY CONSIDERATION AND PLANNING PURPOSES ONLY.
DRAWING NOT TO BE USED FOR CONSTRUCTION. I-TRANSPORT LIP ACCEPTS NO RESPONSIBILITY
FOR ERRORS MADE BY OTHERS IN SCALING FROM THIS DRAWING. MEASUREMENTS SHOULD BE
TAKEN FROM FIGURED DIMENSIONS ONLY. CDM REQUIREMENTS CONSIDERED AT FEASIBILITY
STAGE ONLY. FURTHER CONSIDERATION REQUIRED BY DETAILED DESIGN TEAM.



NOTE: VEHICLE TRACK SPEEDS MINIMUM OF 15mph



REV	DATE	BY	DESCRIPTION
A	29.11.21	MC	ARRANGEMENTS REVISED TO TAKE ACCOUNT OF STAGE 1 ROAD SAFETY AUDIT

TITLE

PROPOSED ROUNDABOUT TO NEWGATE LANE EAST
VEHICLE SWEEP PATH ANALYSIS - 16.5m ARTICULATED VEHICLE

MC TW

CHK APP

PROJECT

LAND EAST OF NEWGATE LANE EAST, FAREHAM

CLIENT

MILLER HOMES AND BARGATE HOMES

DRAWN

MC

CHECKED

MC

APPROVED

TW

PROJECT No:

ITB10353

SCALE @ A1:

1:500

DATE:

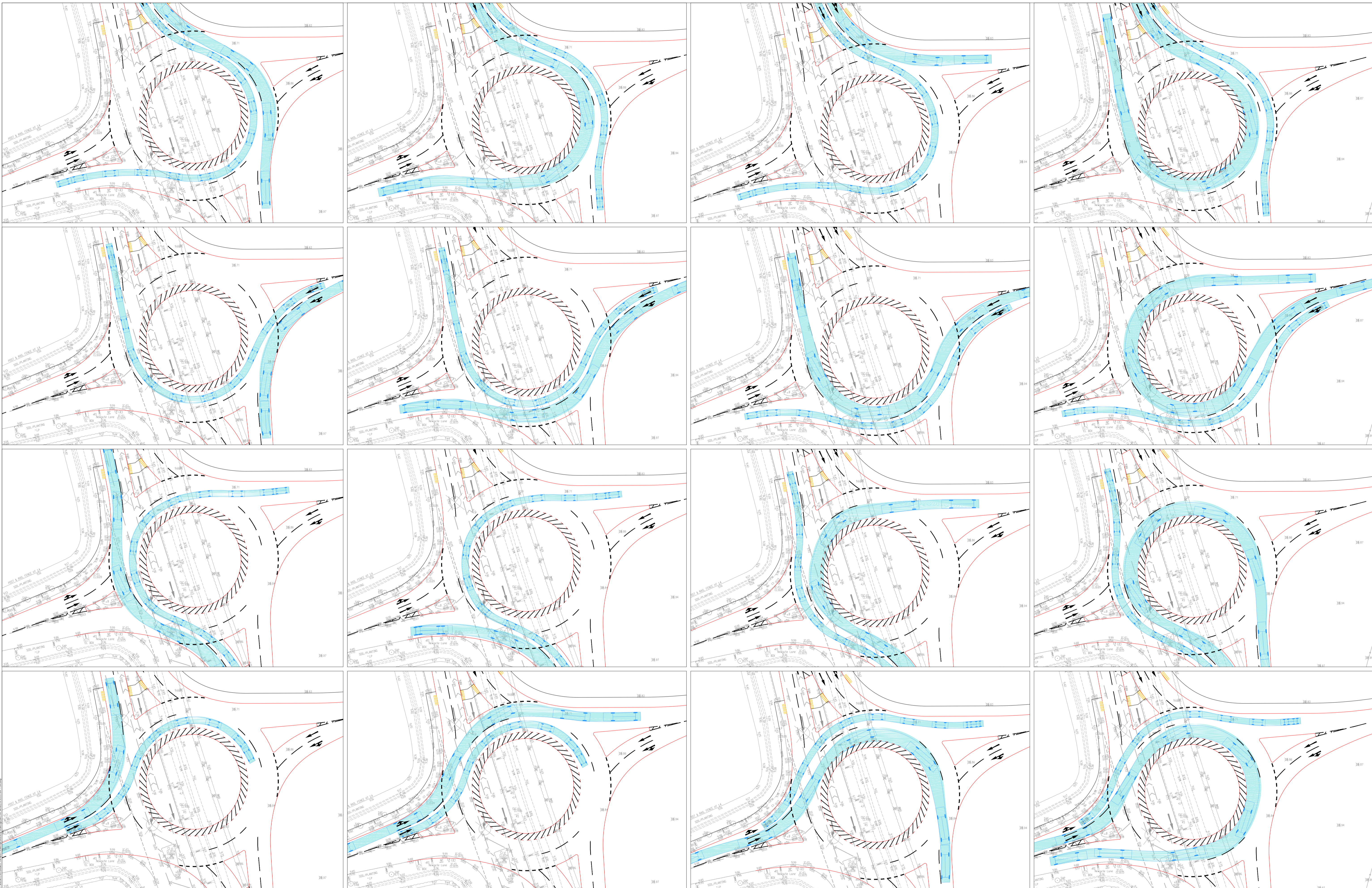
25.10.21

DRAWING No:

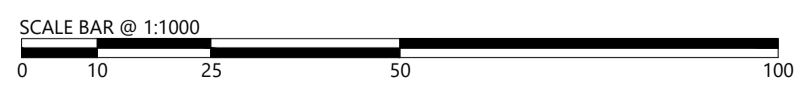
ITB10353-GA-114

REV

A

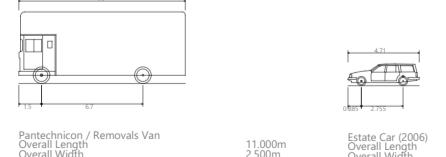


The Square, Basing View,
Basingstoke, Hampshire, RG21 4EB
www.i-transport.co.uk

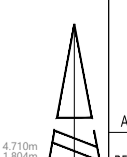


REPRODUCED FROM THE ORDNANCE SURVEY
MAP WITH THE PERMISSION OF THE
CONTROLLER OF HER MAJESTY'S STATIONERY
OFFICE. LICENCE NO. 100044286.
© CROWN COPYRIGHT RESERVED.

DRAWING ISSUED FOR FEASIBILITY CONSIDERATION AND PLANNING PURPOSES ONLY.
DRAWING NOT TO BE USED FOR CONSTRUCTION. I-TRANSPORT LLP ACCEPTS NO RESPONSIBILITY
FOR ERRORS MADE BY OTHERS IN SCALING FROM THIS DRAWING. MEASUREMENTS SHOULD BE
TAKEN FROM FIGURED DIMENSIONS ONLY. CDM REQUIREMENTS CONSIDERED AT FEASIBILITY
STAGE ONLY. FURTHER CONSIDERATION REQUIRED BY DETAILED DESIGN TEAM.



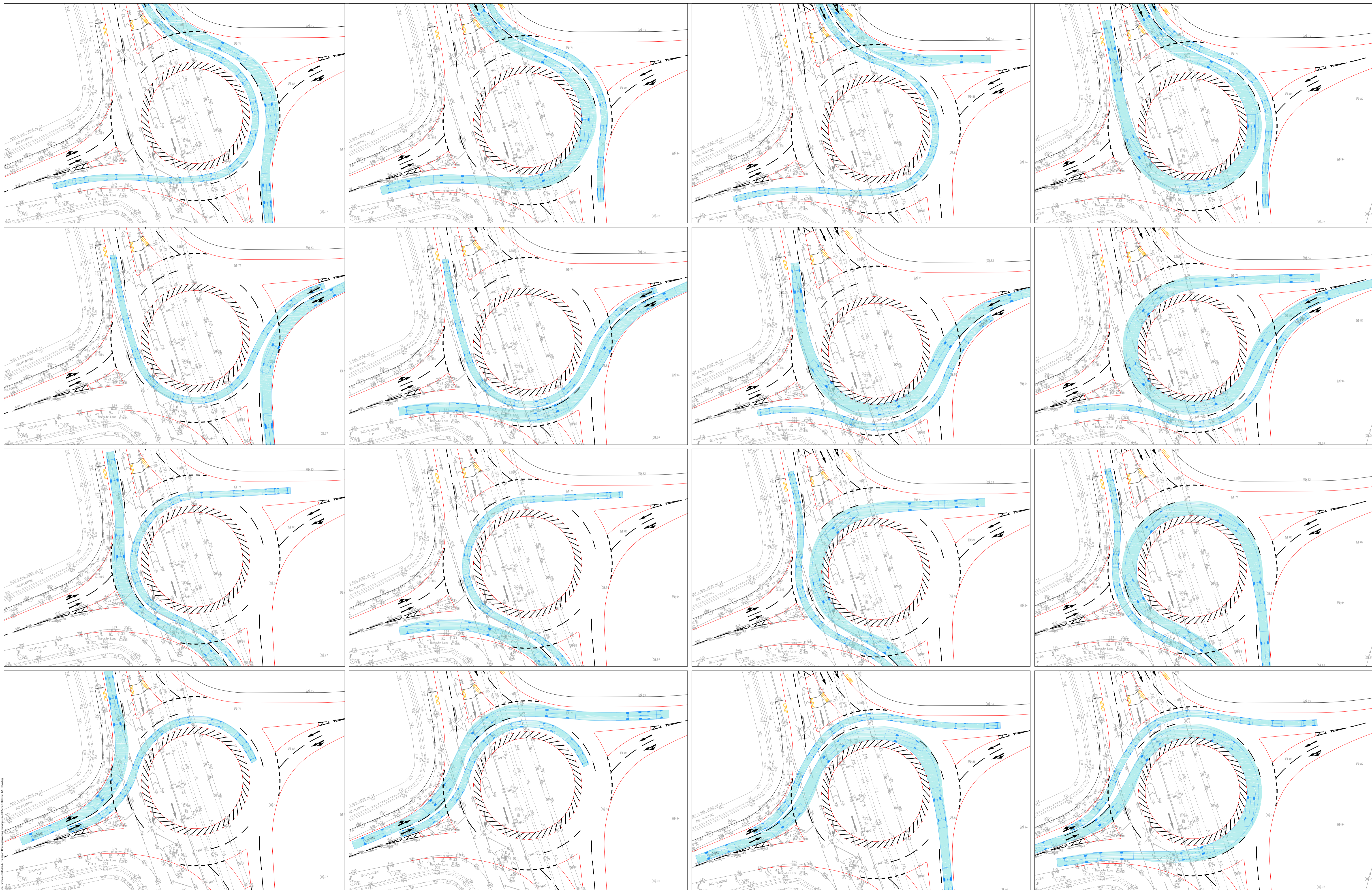
NOTE: VEHICLE TRACK SPEEDS MINIMUM OF 15mph



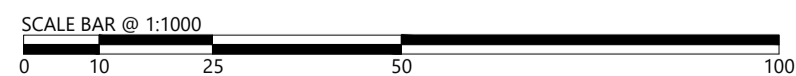
REV	DATE	BY	DESCRIPTION	CHK	APP	PROJECT
A	25.11.21	MC	ARRANGEMENTS REVISED TO TAKE ACCOUNT OF STAGE 1 ROAD SAFETY AUDIT	MC	TW	LAND EAST OF NEWGATE LANE EAST, FAREHAM
			FOR INFORMATION			MILLER HOMES AND BARGATE HOMES

TITLE	CURT
PROPOSED ROUNDABOUT TO NEWGATE LANE EAST VEHICLE SWEEP PATH ANALYSIS - PANTECHNICON	
LAND EAST OF NEWGATE LANE EAST, FAREHAM	MILLER HOMES AND BARGATE HOMES

DRAWN	CHECKED	APPROVED
MC	MC	TW
PROJECT No:	SCALE @ A1:	DATE:
ITB10353	1:500	25.10.21
DRAWING No:	ITB10353-GA-115	REV:
		A

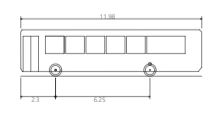


The Square, Basing View,
Basingstoke, Hampshire, RG21 4EB
www.i-transport.co.uk



REPRODUCED FROM THE ORDINANCE SURVEY
MAP WITH THE PERMISSION OF THE
CONTROLLER OF HER MAJESTY'S STATIONERY
OFFICE. LICENCE NO. 10004286.
© CROWN COPYRIGHT RESERVED.

DRAWING ISSUED FOR FEASIBILITY CONSIDERATION AND PLANNING PURPOSES ONLY.
DRAWING NOT TO BE USED FOR CONSTRUCTION. I-TRANSPORT LLP ACCEPTS NO RESPONSIBILITY
FOR ERRORS MADE BY OTHERS IN SCALING FROM THIS DRAWING. MEASUREMENTS SHOULD BE
TAKEN FROM FIGURED DIMENSIONS ONLY. CDM REQUIREMENTS CONSIDERED AT FEASIBILITY
STAGE ONLY. FURTHER CONSIDERATION REQUIRED BY DETAILED DESIGN TEAM.



NOTE: VEHICLE TRACK SPEEDS MINIMUM OF 15mph



STATUS

REV	DATE	BY	DESCRIPTION
A	29.11.21	MC	ARRANGEMENTS REVISED TO TAKE ACCOUNT OF STAGE 1 ROAD SAFETY AUDIT

FOR INFORMATION

TITLE	CLIENT
PROPOSED ROUNDABOUT TO NEWGATE LANE EAST VEHICLE SWEEP PATH ANALYSIS - SINGLE DECKER BUS	MILLER HOMES AND BARGATE HOMES
LAND EAST OF NEWGATE LANE EAST, FAREHAM	

DRAWN	CHECKED	APPROVED
MC	MC	TW
PROJECT No:	SCALE @ A1:	DATE:
ITB10353	1:500	25.10.21
DRAWING No:	ITB10353-GA-116	REV:
		A